

8	07/12/2020	AB	Eighth Issue.
7	26/11/2020	AB	Seventh Issue.
6	09/09/2019	AB	Sixth Issue.
Rev	Date	By	Comment

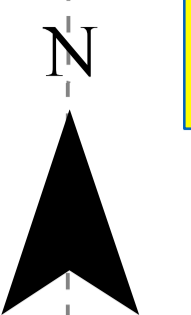
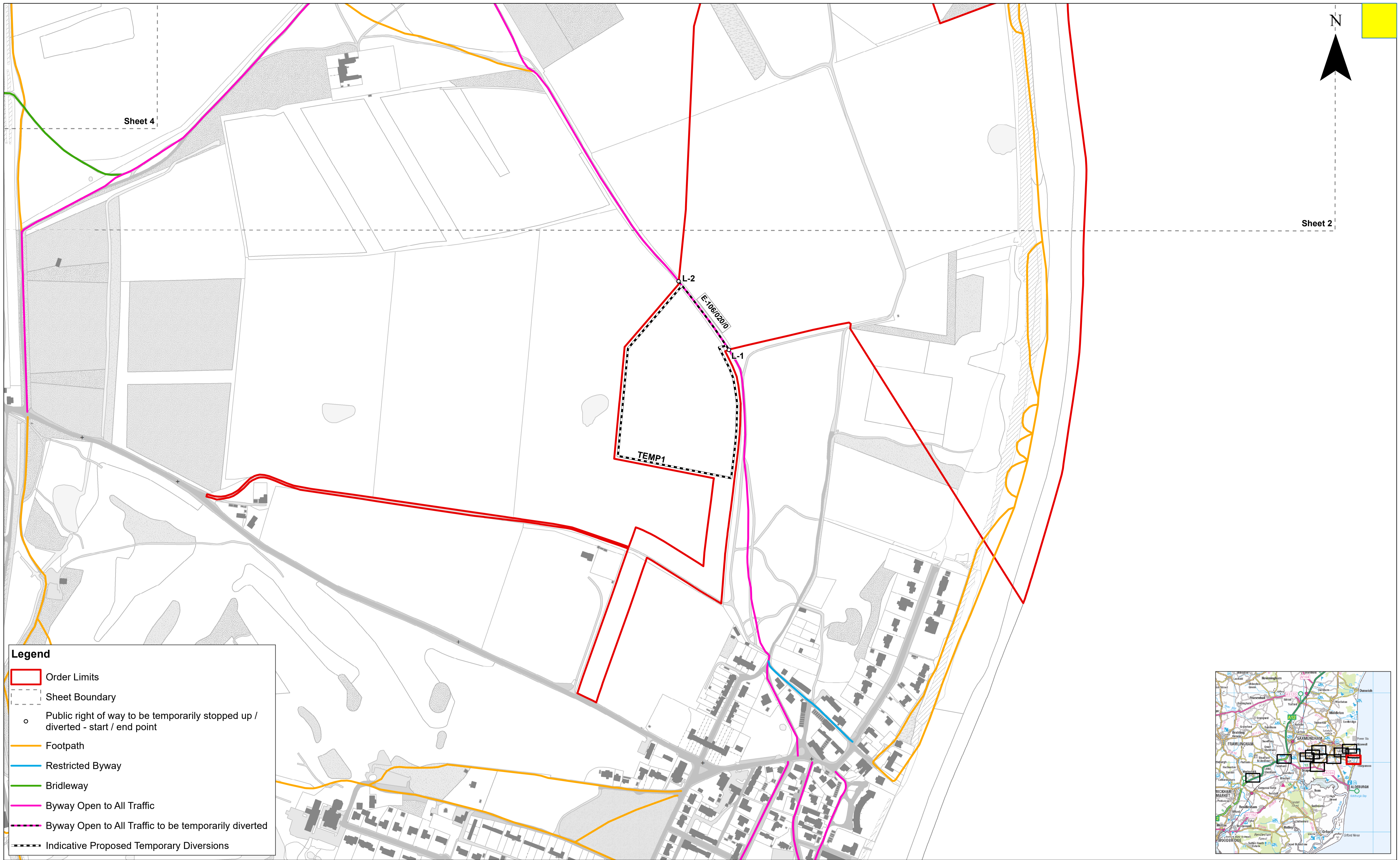
Prepared:	AB	1:25,000	Scale @ A1	0 500 1,000 2,000	Metres
Checked:	TF	Source: © Suffolk County Council, 2020. © Crown copyright and database rights 2020. Ordnance Survey 0100031673.			
Approved:	FM	This map has been produced to the latest known information at the time of issue, and has been produced for your information only. Please consult with the SPR GIS team to ensure the content is still current before using the information contained on this map. To the fullest extent permitted by law, we accept no responsibility or liability (whether in contract, tort (including negligence) or otherwise in respect of any errors or omissions in the information contained in the map and shall not be liable for any loss, damage or expense caused by such errors or omissions.			

East Anglia ONE North Offshore Wind Farm

Temporary Stopping up of Public Rights of Way Plan

Key Plan

Drg No	EA1N-DEV-DRG-IBR-001047	
Rev	2	British National Grid OSGB36
Date	07/12/20	
APFP Ref: 5(2) (K)		Doc ref: 2.6.1

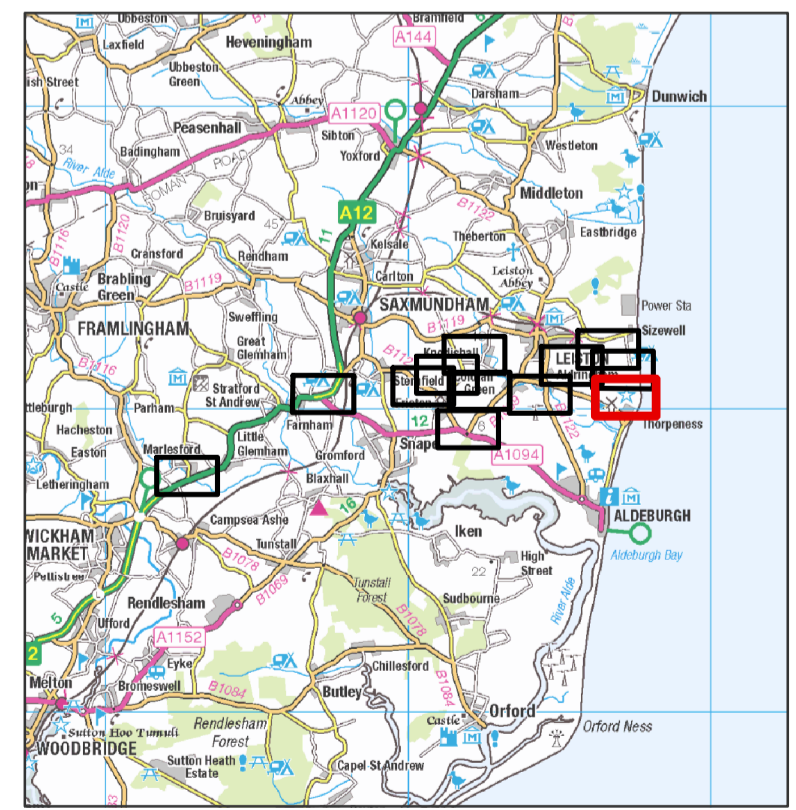


Sheet 4

Sheet 2

Legend

- Order Limits
- Sheet Boundary
- Public right of way to be temporarily stopped up / diverted - start / end point
- Footpath
- Restricted Byway
- Bridleway
- Byway Open to All Traffic
- Byway Open to All Traffic to be temporarily diverted
- Indicative Proposed Temporary Diversions



8	07/12/2020	AB	Eighth Issue.		
7	26/11/2020	AB	Seventh Issue.	Prepared:	AB
6	09/09/2019	AB	Sixth Issue.	Checked:	TF
Rev	Date	By	Comment	Approved:	FM

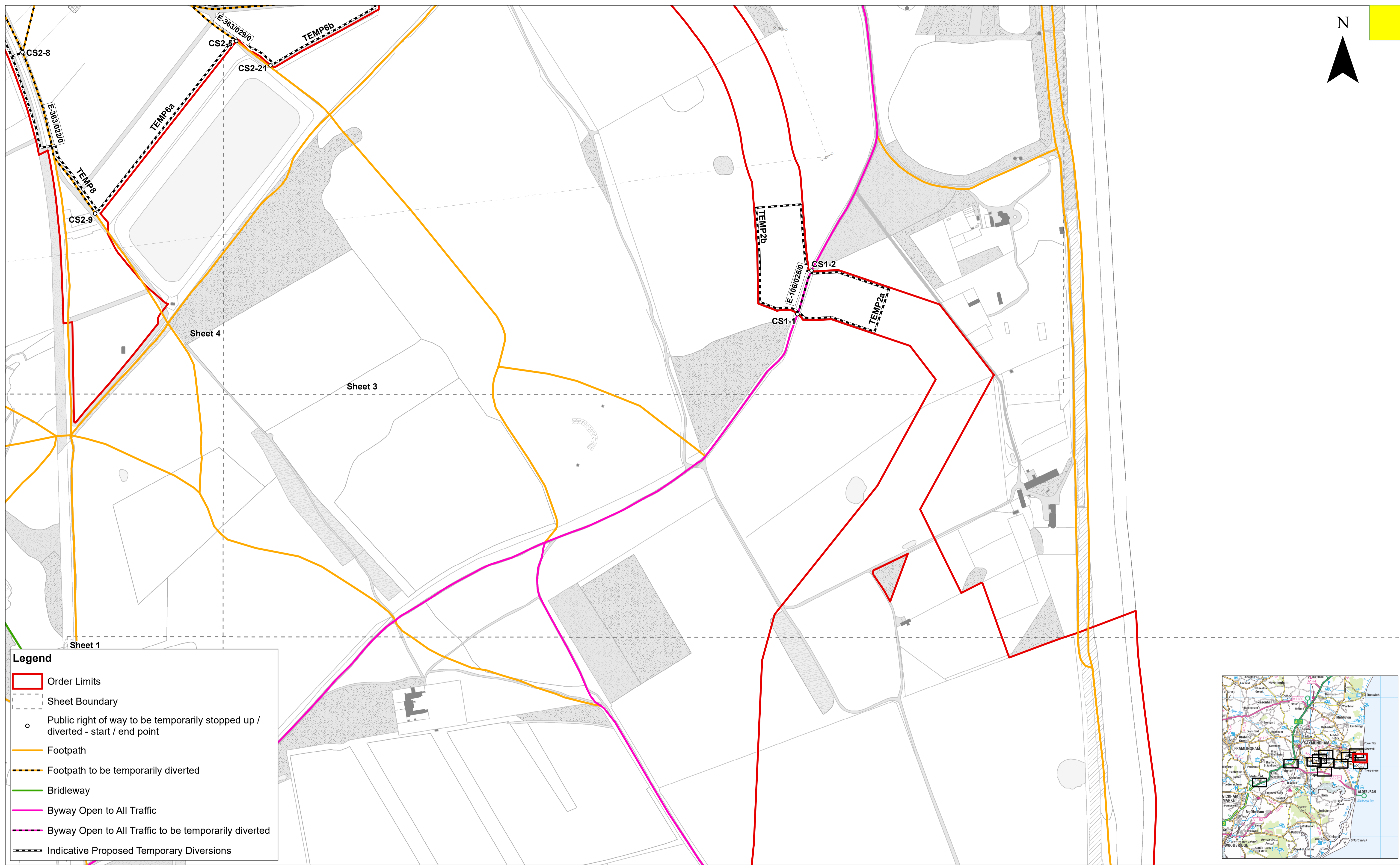

1:2,500
Scale @ A1

0 50 100 200 Metres

Source: © Suffolk County Council, 2020. © Crown copyright and database rights 2020. Ordnance Survey 0100031673.
This map has been produced to the latest known information at the time of issue, and has been produced for your information only. Please consult with the SPR GIS team to ensure the content is still current before using the information contained on this map. To the fullest extent permitted by law, we accept no responsibility or liability (whether in contract, tort (including negligence) or otherwise in respect of any errors or omissions in the information contained in the map and shall not be liable for any loss, damage or expense caused by such errors or omissions.

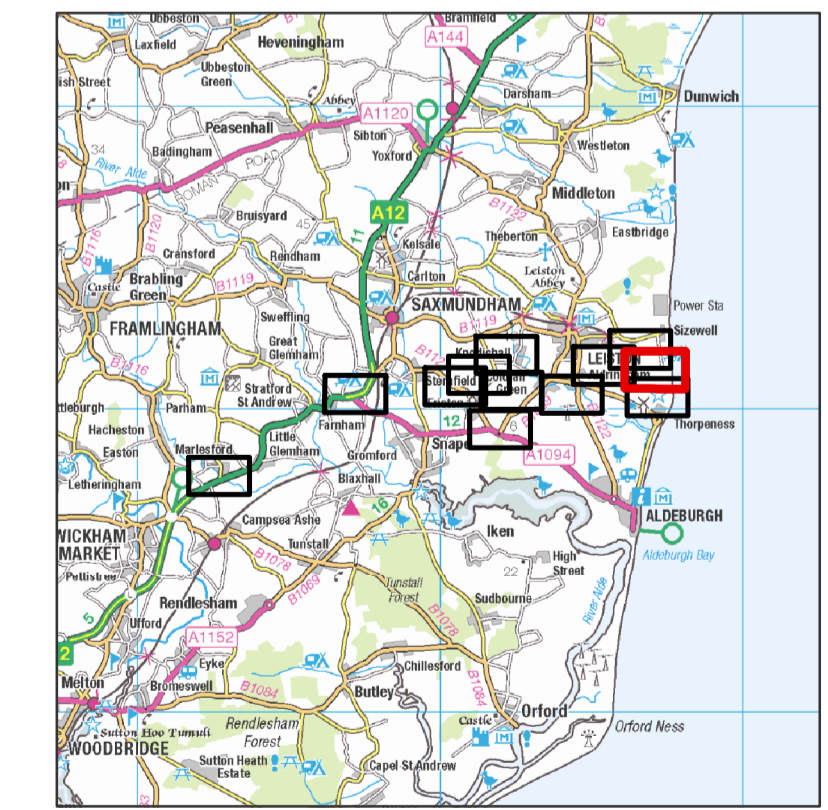
East Anglia ONE North Offshore Wind Farm
Temporary Stopping up of Public Rights of Way Plan
 Sheet Number: Sheet 1 of 12

Drg No	EA1N-DEV-DRG-IBR-001047	
Rev	2	British National Grid OSGB36
Date	07/12/20	
APFP Ref: 5(2) (K)		Doc ref: 2.6.1



Legend

- Order Limits
- Sheet Boundary
- Public right of way to be temporarily stopped up / diverted - start / end point
- Footpath
- Footpath to be temporarily diverted
- Bridleway
- Byway Open to All Traffic
- Byway Open to All Traffic to be temporarily diverted
- Indicative Proposed Temporary Diversions



8	07/12/2020	AB	Eighth Issue.		
7	26/11/2020	AB	Seventh Issue.	Prepared:	AB
6	09/09/2019	AB	Sixth Issue.	Checked:	TF
Rev	Date	By	Comment	Approved:	FM

1:2,500
Scale @ A1

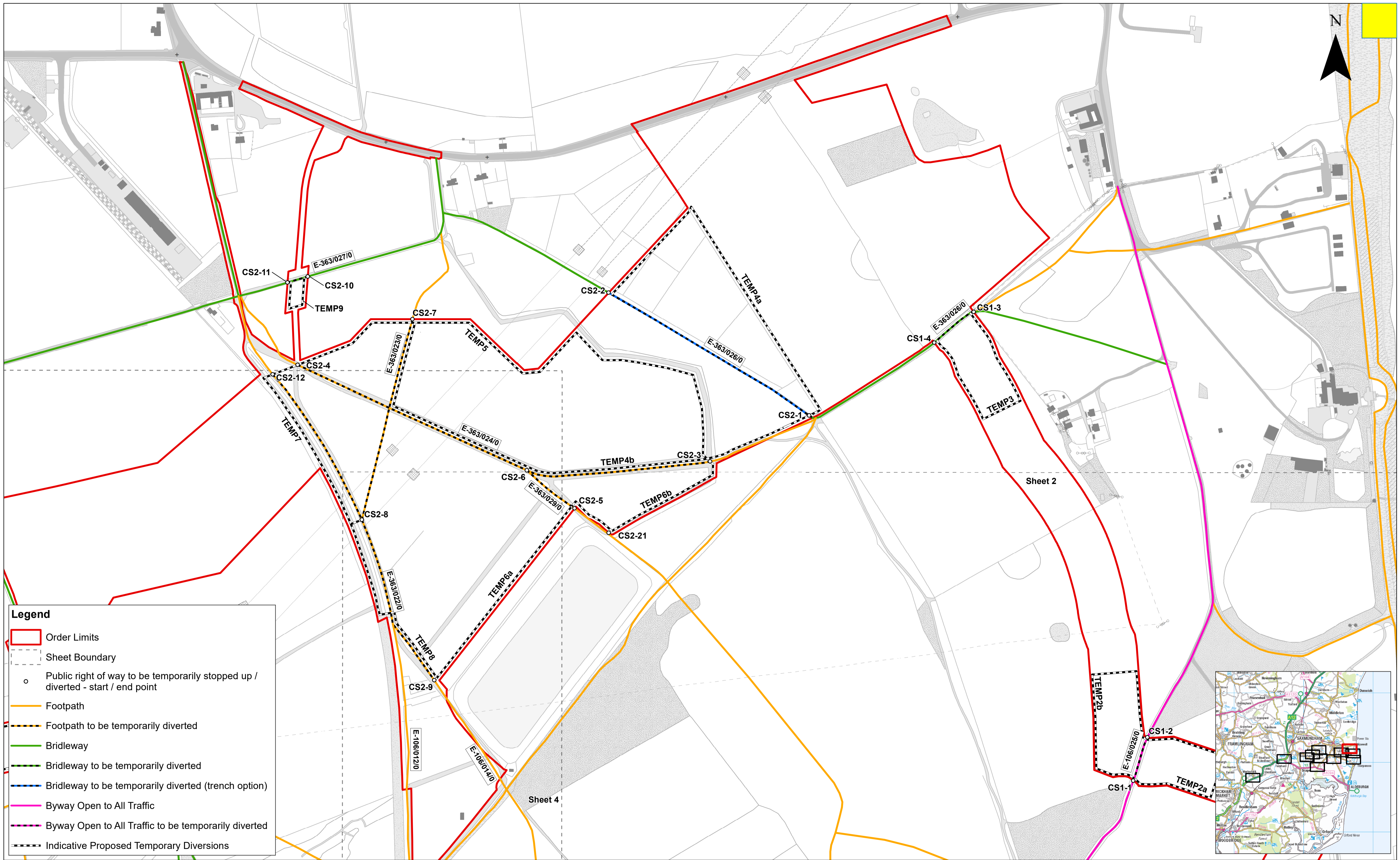
0 50 100 200 Metres

Source: © Suffolk County Council, 2020. © Crown copyright and database rights 2020. Ordnance Survey 0100031673.
This map has been produced to the latest known information at the time of issue, and has been produced for your information only. Please consult with the SPR GIS team to ensure the content is still current before using the information contained on this map. To the fullest extent permitted by law, we accept no responsibility or liability (whether in contract, tort (including negligence) or otherwise in respect of any errors or omissions in the information contained in the map and shall not be liable for any loss, damage or expense caused by such errors or omissions.

East Anglia ONE North Offshore Wind Farm

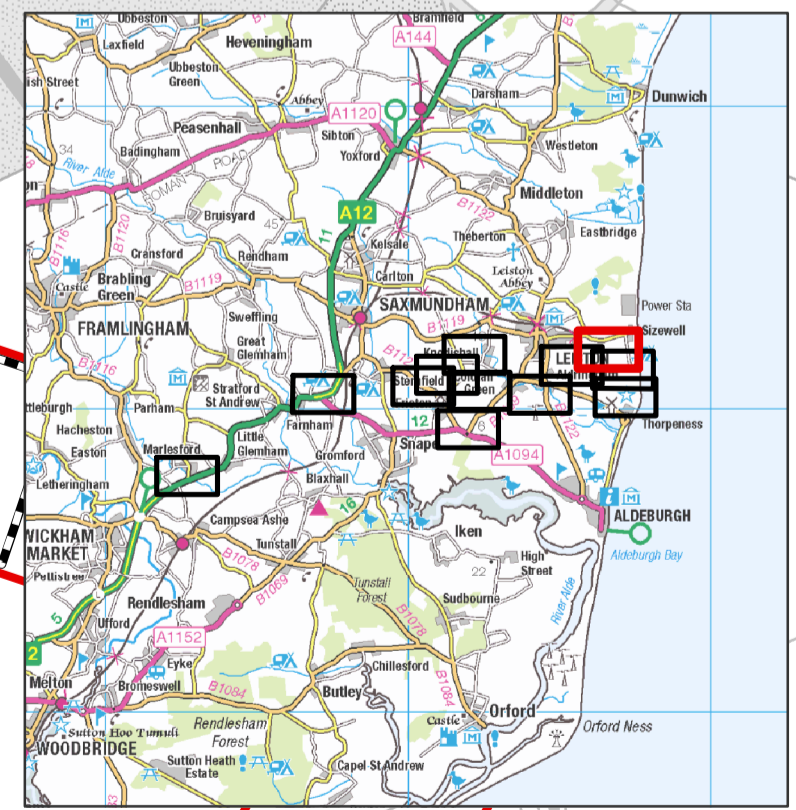
Temporary Stopping up of Public Rights of Way Plan
Sheet Number: Sheet 2 of 12

Drg No	EA1N-DEV-DRG-IBR-001047	
Rev	2	British National Grid OSGB36
Date	07/12/20	
APFP Ref: 5(2) (K)		Doc ref: 2.6.1



Legend

- Order Limits
- Sheet Boundary
- Public right of way to be temporarily stopped up / diverted - start / end point
- Footpath
- Footpath to be temporarily diverted
- Bridleway
- Bridleway to be temporarily diverted
- Bridleway to be temporarily diverted (trench option)
- Byway Open to All Traffic
- Byway Open to All Traffic to be temporarily diverted
- Indicative Proposed Temporary Diversions



8	07/12/2020	AB	Eighth Issue.		
7	26/11/2020	AB	Seventh Issue.	Prepared:	AB
6	09/09/2019	AB	Sixth Issue.	Checked:	TF
Rev	Date	By	Comment	Approved:	FM

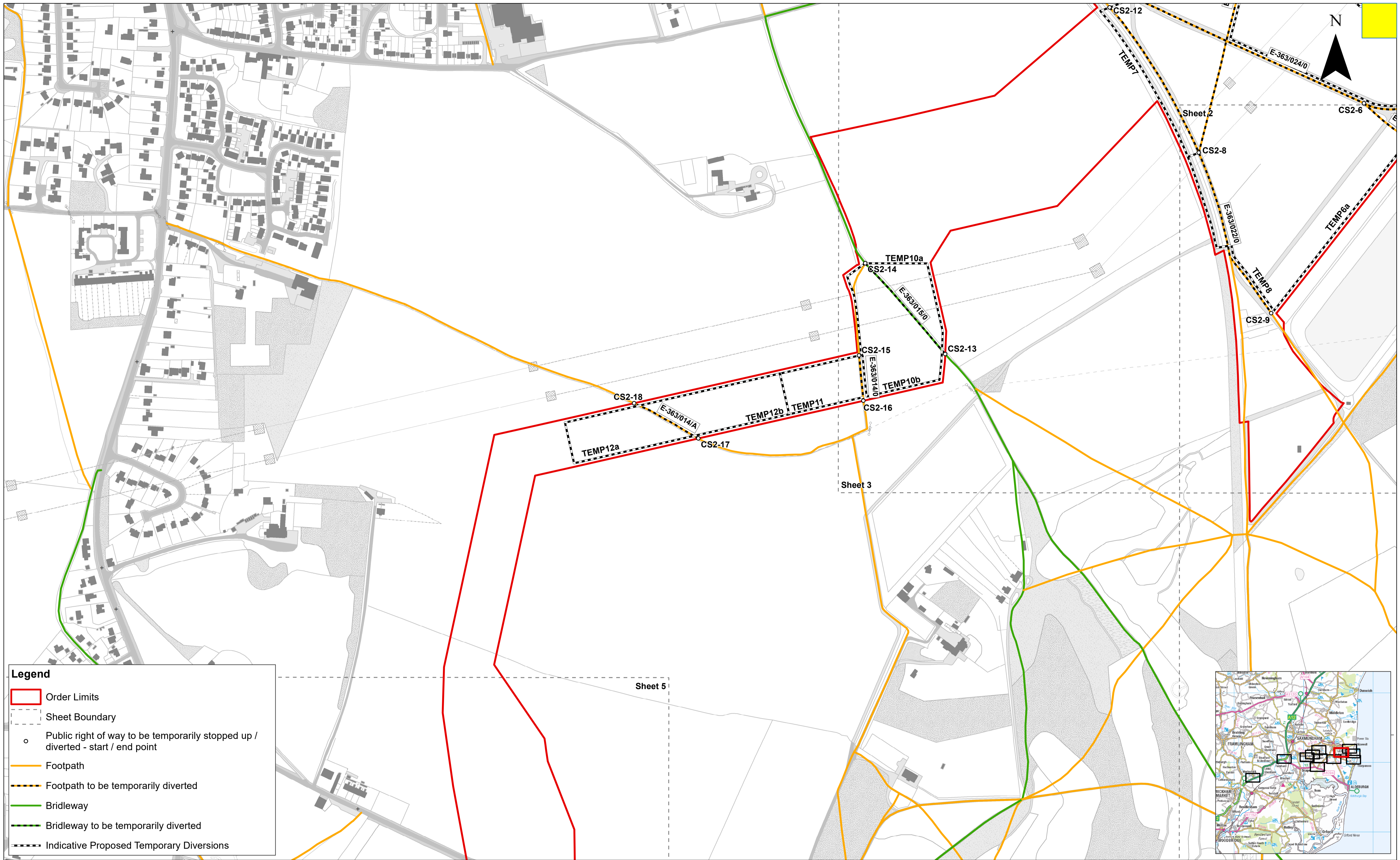
1:2,500
Scale @ A1

0 50 100 200 Metres

Source: © Suffolk County Council, 2020. © Crown copyright and database rights 2020. Ordnance Survey 0100031673.
This map has been produced to the latest known information at the time of issue, and has been produced for your information only. Please consult with the SPR GIS team to ensure the content is still current before using the information contained on this map. To the fullest extent permitted by law, we accept no responsibility or liability (whether in contract, tort (including negligence) or otherwise) in respect of any errors or omissions in the information contained in the map and shall not be liable for any loss, damage or expense caused by such errors or omissions.

East Anglia ONE North Offshore Wind Farm
Temporary Stopping up of Public Rights of Way Plan
 Sheet Number: Sheet 3 of 12

Drg No	EA1N-DEV-DRG-IBR-001047	
Rev	2	British National Grid OSGB36
Date	07/12/20	
APFP Ref: 5(2) (K)		Doc ref: 2.6.1



Legend

- Order Limits
- Sheet Boundary
- Public right of way to be temporarily stopped up / diverted - start / end point
- Footpath
- Footpath to be temporarily diverted
- Bridleway
- Bridleway to be temporarily diverted
- Indicative Proposed Temporary Diversions



8	07/12/2020	AB	Eighth Issue.		
7	26/11/2020	AB	Seventh Issue.	Prepared:	AB
6	09/09/2019	AB	Sixth Issue.	Checked:	TF
Rev	Date	By	Comment	Approved:	FM

1:2,500
Scale @ A1

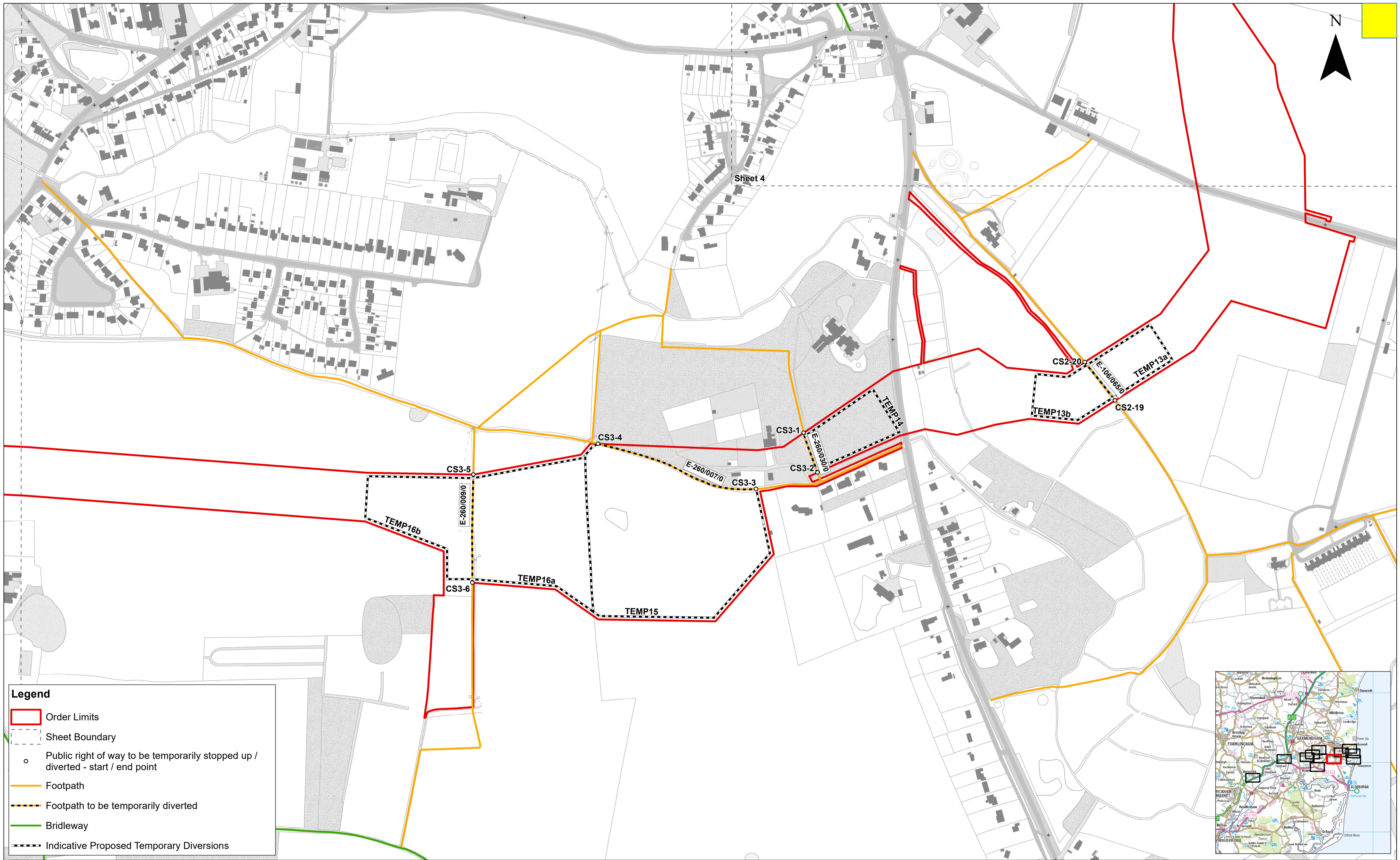
0 50 100 200 Metres

Source: © Suffolk County Council, 2020. © Crown copyright and database rights 2020. Ordnance Survey 0100031673.
This map has been produced to the latest known information at the time of issue, and has been produced for your information only. Please consult with the SPR GIS team to ensure the content is still current before using the information contained on this map. To the fullest extent permitted by law, we accept no responsibility or liability (whether in contract, tort (including negligence) or otherwise) in respect of any errors or omissions in the information contained in the map and shall not be liable for any loss, damage or expense caused by such errors or omissions.

East Anglia ONE North Offshore Wind Farm

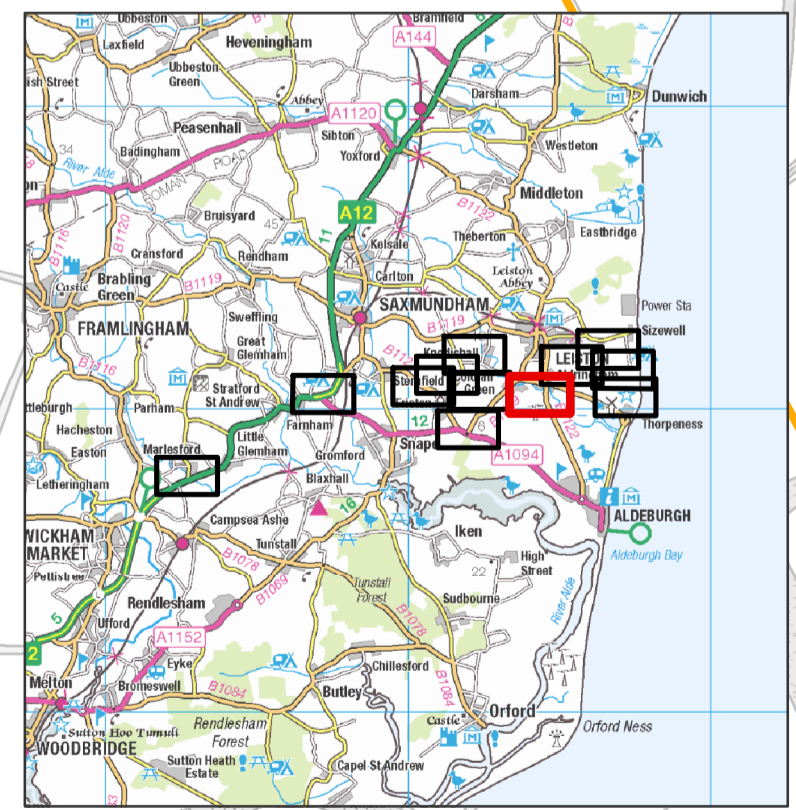
Temporary Stopping up of Public Rights of Way Plan
Sheet Number: Sheet 4 of 12

Drg No	EA1N-DEV-DRG-IBR-001047	
Rev	2	British National Grid OSGB36
Date	07/12/20	
APFP Ref: 5(2) (K)		Doc ref: 2.6.1



Legend

- Order Limits
- Sheet Boundary
- Public right of way to be temporarily stopped up / diverted - start / end point
- Footpath
- Footpath to be temporarily diverted
- Bridleway
- Indicative Proposed Temporary Diversions



8	07/12/2020	AB	Eighth Issue.		
7	26/11/2020	AB	Seventh Issue.	Prepared:	AB
6	09/09/2019	AB	Sixth Issue.	Checked:	TF
Rev	Date	By	Comment	Approved:	FM

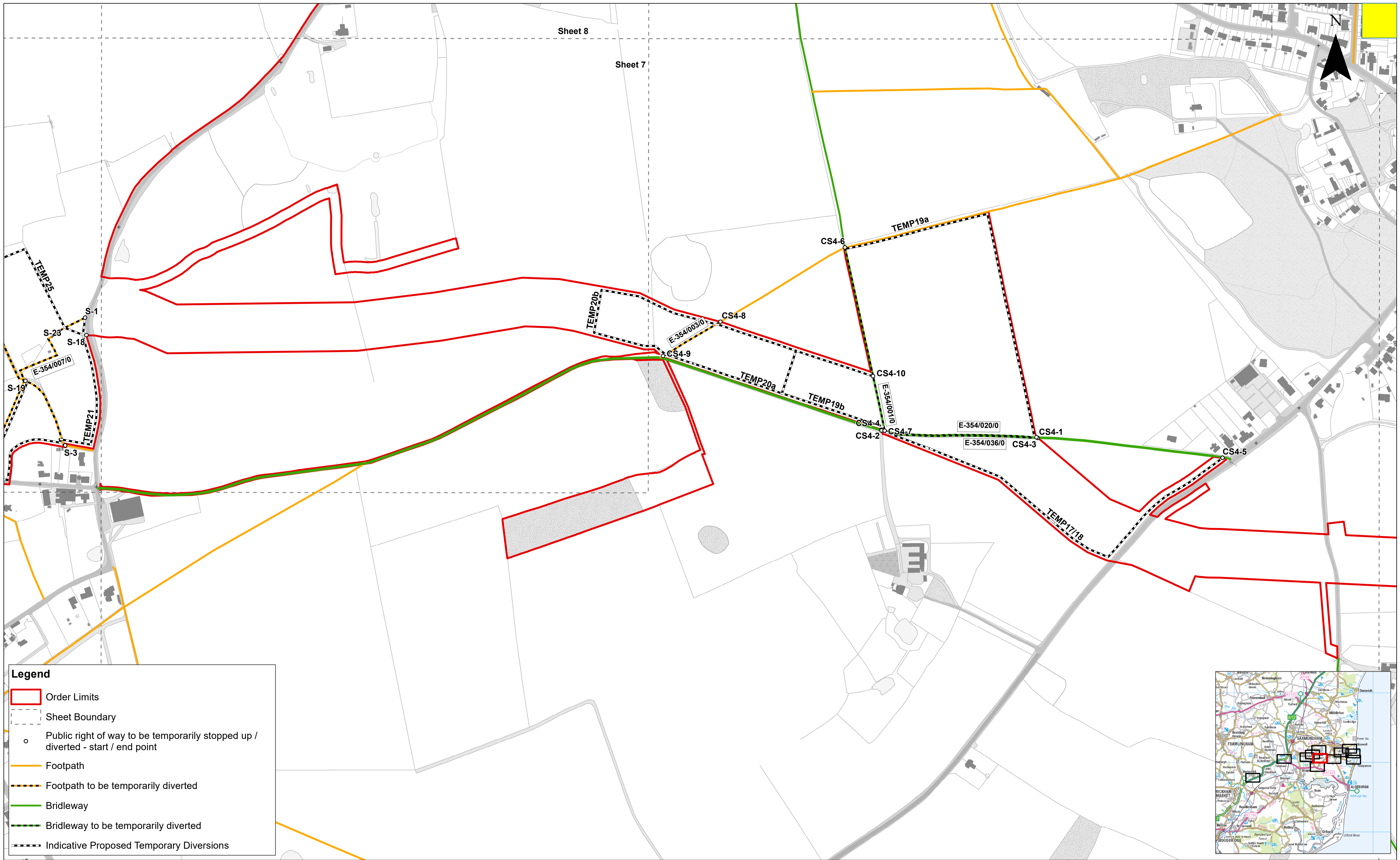
1:2,500
Scale @ A1

0 50 100 200 Metres

Source: © Suffolk County Council, 2020. © Crown copyright and database rights 2020. Ordnance Survey 0100031673.
This map has been produced to the latest known information at the time of issue, and has been produced for your information only. Please consult with the SPR GIS team to ensure the content is still current before using the information contained on this map. To the fullest extent permitted by law, we accept no responsibility or liability (whether in contract, tort (including negligence) or otherwise) in respect of any errors or omissions in the information contained in the map and shall not be liable for any loss, damage or expense caused by such errors or omissions.

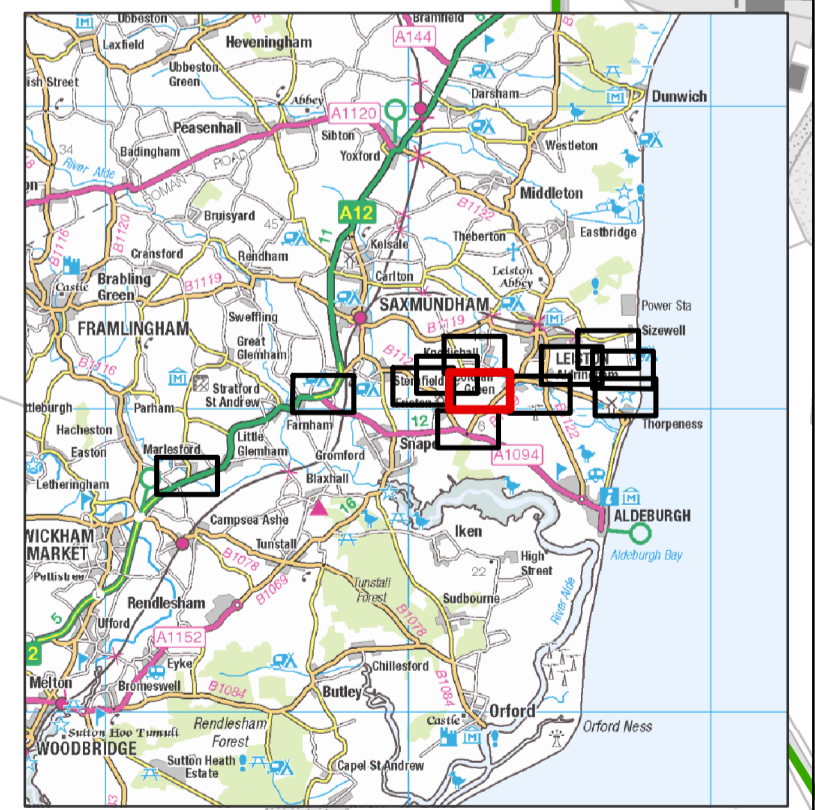
East Anglia ONE North Offshore Wind Farm
 Temporary Stopping up of Public Rights of Way Plan
 Sheet Number: Sheet 5 of 12

Drg No	EA1N-DEV-DRG-IBR-001047	
Rev	2	British National Grid OSGB36
Date	07/12/20	
APFP Ref: 5(2) (K)		Doc ref: 2.6.1



Legend

- Order Limits
- Sheet Boundary
- Public right of way to be temporarily stopped up / diverted - start / end point
- Footpath
- Footpath to be temporarily diverted
- Bridleway
- Bridleway to be temporarily diverted
- Indicative Proposed Temporary Diversions



8	07/12/2020	AB	Eighth Issue.		
7	26/11/2020	AB	Seventh Issue.	Prepared:	AB
6	09/09/2019	AB	Sixth Issue.	Checked:	TF
Rev	Date	By	Comment	Approved:	FM

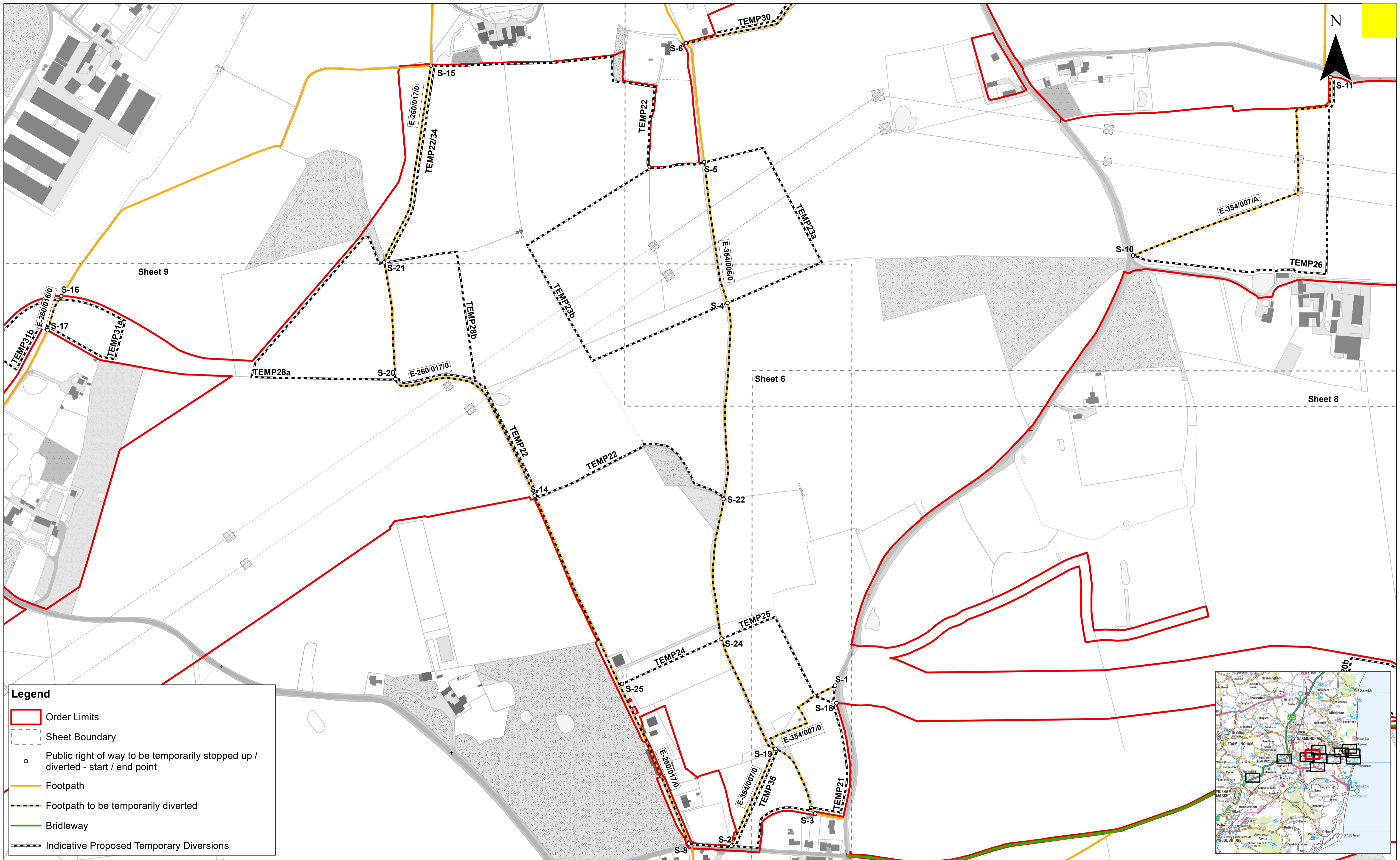
1:2,500
Scale @ A1

0 50 100 200 Metres

Source: © Suffolk County Council, 2020. © Crown copyright and database rights 2020. Ordnance Survey 0100031673.
This map has been produced to the latest known information at the time of issue, and has been produced for your information only. Please consult with the SPR GIS team to ensure the content is still current before using the information contained on this map. To the fullest extent permitted by law, we accept no responsibility or liability (whether in contract, tort (including negligence) or otherwise in respect of any errors or omissions in the information contained in the map and shall not be liable for any loss, damage or expense caused by such errors or omissions.

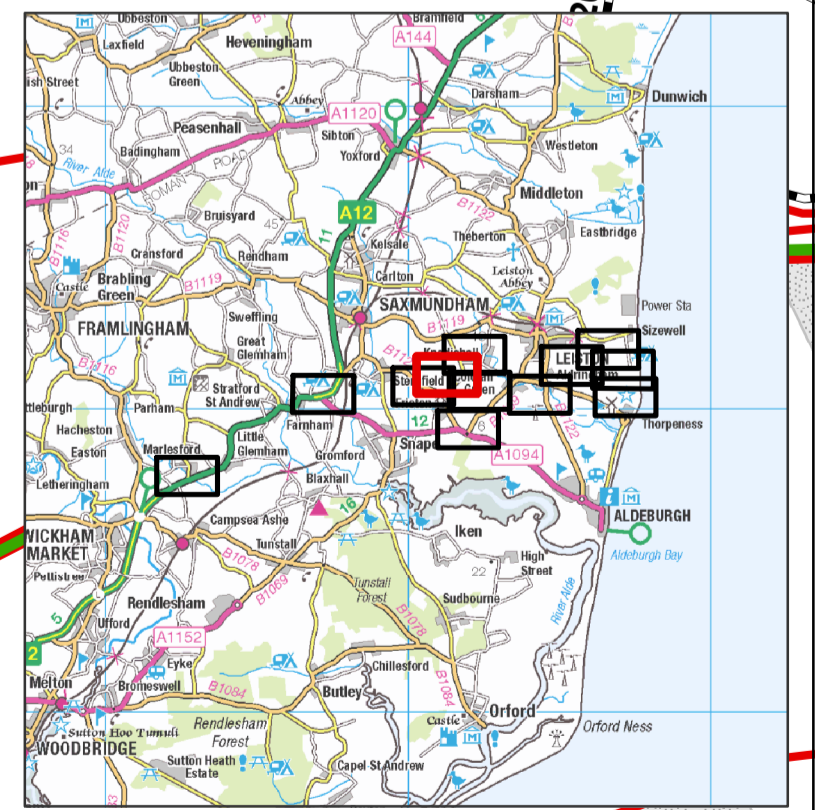
East Anglia ONE North Offshore Wind Farm
 Temporary Stopping up of Public Rights of Way Plan
 Sheet Number: Sheet 6 of 12

Drg No	EA1N-DEV-DRG-IBR-001047	
Rev	2	British National Grid OSGB36
Date	07/12/20	
APFP Ref: 5(2) (K)		Doc ref: 2.6.1



Legend

- Order Limits
- Sheet Boundary
- Public right of way to be temporarily stopped up / diverted - start / end point
- Footpath
- Footpath to be temporarily diverted
- Bridleway
- Indicative Proposed Temporary Diversions



8	07/12/2020	AB	Eighth Issue.		
7	26/11/2020	AB	Seventh Issue.	Prepared:	AB
6	09/09/2019	AB	Sixth Issue.	Checked:	TF
Rev	Date	By	Comment	Approved:	FM

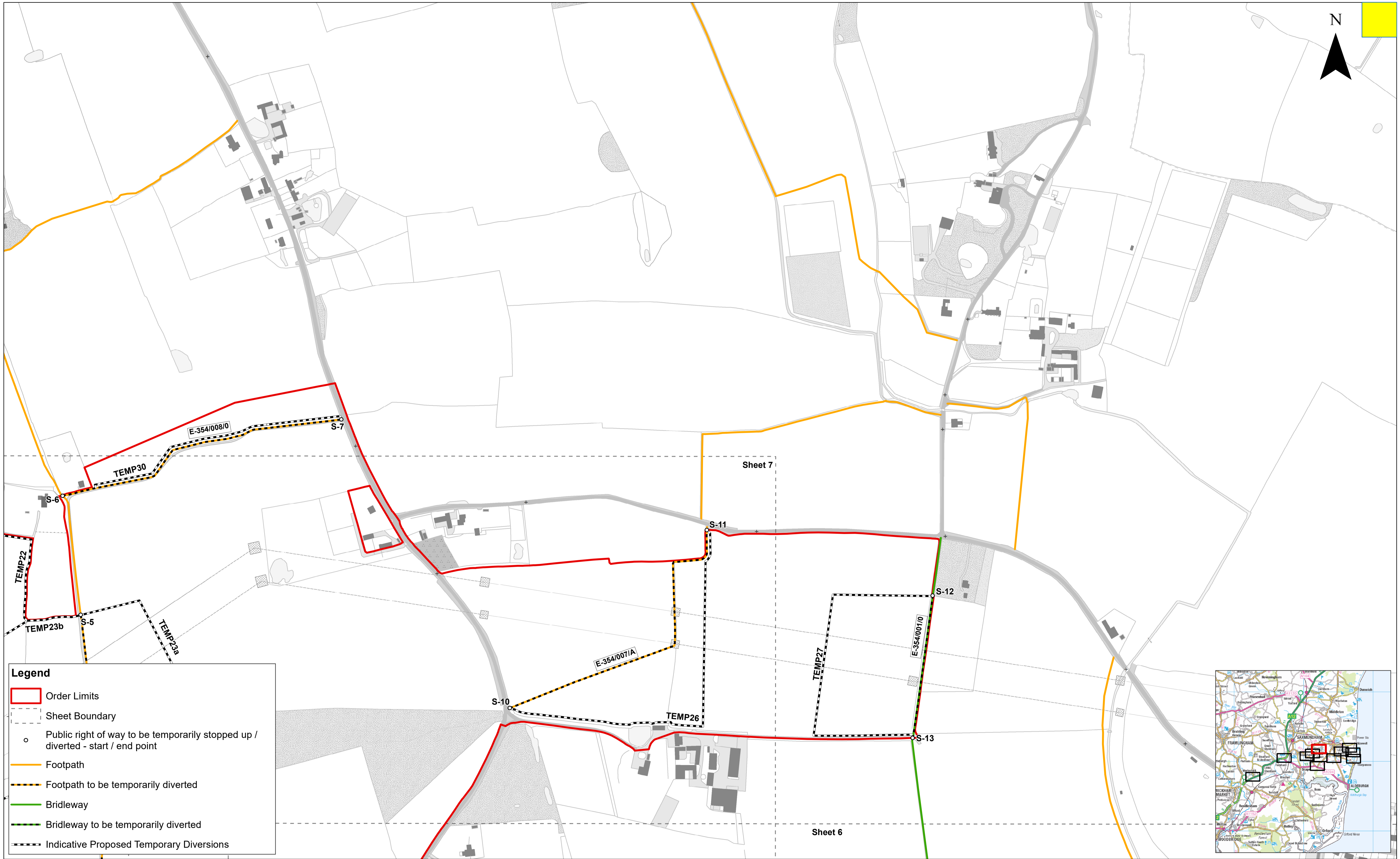
1:2,500
Scale @ A1

0 50 100 200 Metres

Source: © Suffolk County Council, 2020. © Crown copyright and database rights 2020. Ordnance Survey 0100031673.
This map has been produced to the latest known information at the time of issue, and has been produced for your information only. Please consult with the SPR GIS team to ensure the content is still current before using the information contained on this map. To the fullest extent permitted by law, we accept no responsibility or liability (whether in contract, tort (including negligence) or otherwise) in respect of any errors or omissions in the information contained in the map and shall not be liable for any loss, damage or expense caused by such errors or omissions.

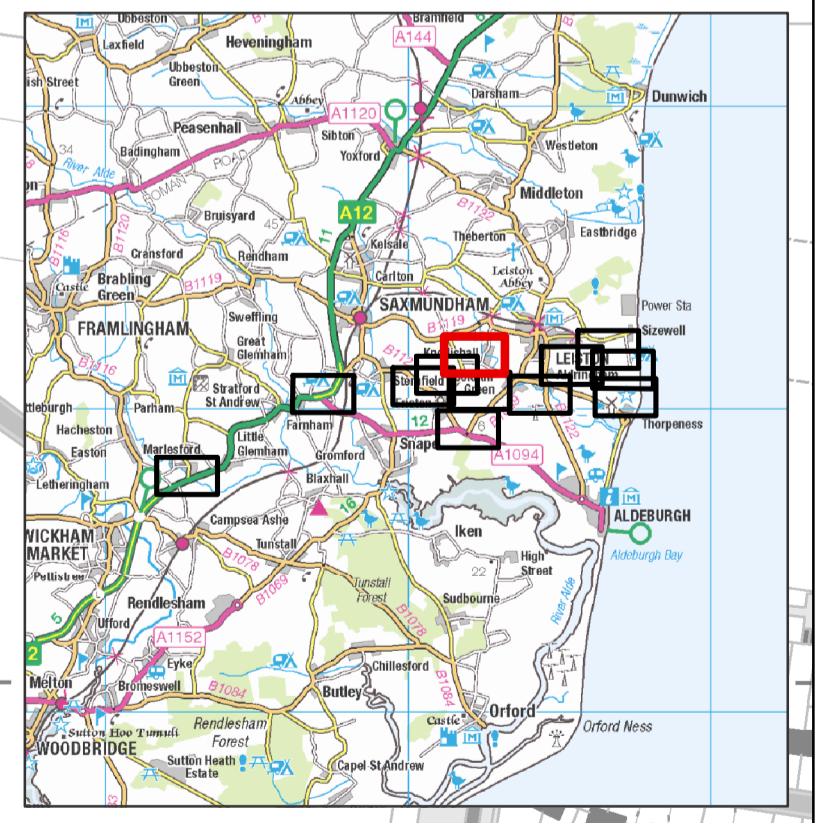
East Anglia ONE North Offshore Wind Farm
Temporary Stopping up of Public Rights of Way Plan
 Sheet Number: Sheet 7 of 12

Drg No	EA1N-DEV-DRG-IBR-001047	
Rev	2	British National Grid OSGB36
Date	07/12/20	
APFP Ref: 5(2) (K)		Doc ref: 2.6.1



Legend

- Order Limits
- Sheet Boundary
- Public right of way to be temporarily stopped up / diverted - start / end point
- Footpath
- Footpath to be temporarily diverted
- Bridleway
- Bridleway to be temporarily diverted
- Indicative Proposed Temporary Diversions



8	07/12/2020	AB	Eighth Issue.		
7	26/11/2020	AB	Seventh Issue.	Prepared:	AB
6	09/09/2019	AB	Sixth Issue.	Checked:	TF
Rev	Date	By	Comment	Approved:	FM

1:2,500
Scale @ A1

0 50 100 200 Metres

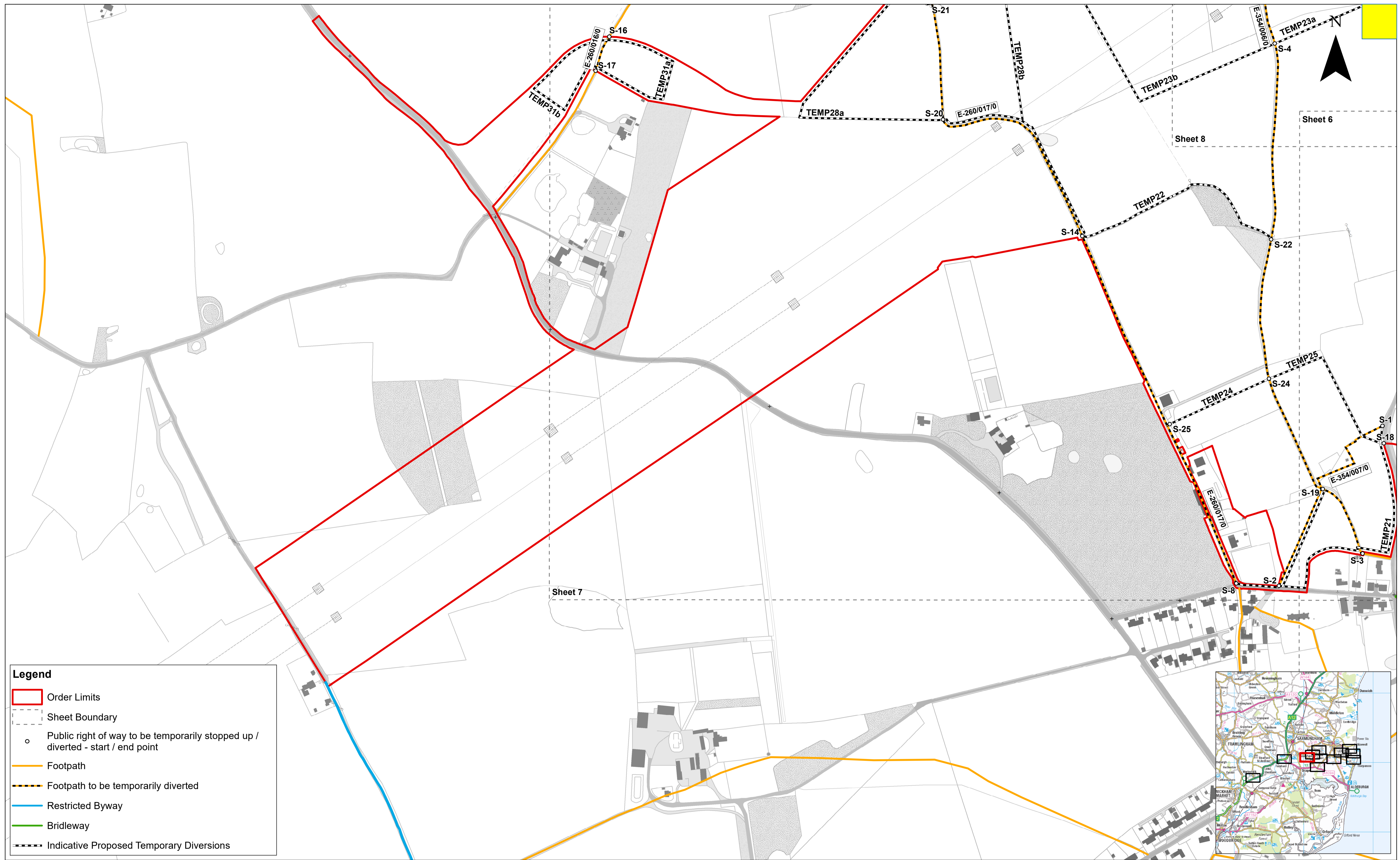
Source: © Suffolk County Council, 2020. © Crown copyright and database rights 2020. Ordnance Survey 0100031673.
This map has been produced to the latest known information at the time of issue, and has been produced for your information only. Please consult with the SPR GIS team to ensure the content is still current before using the information contained on this map. To the fullest extent permitted by law, we accept no responsibility or liability (whether in contract, tort (including negligence) or otherwise in respect of any errors or omissions in the information contained in the map and shall not be liable for any loss, damage or expense caused by such errors or omissions.

East Anglia ONE North Offshore Wind Farm

Temporary Stopping up of Public Rights of Way Plan

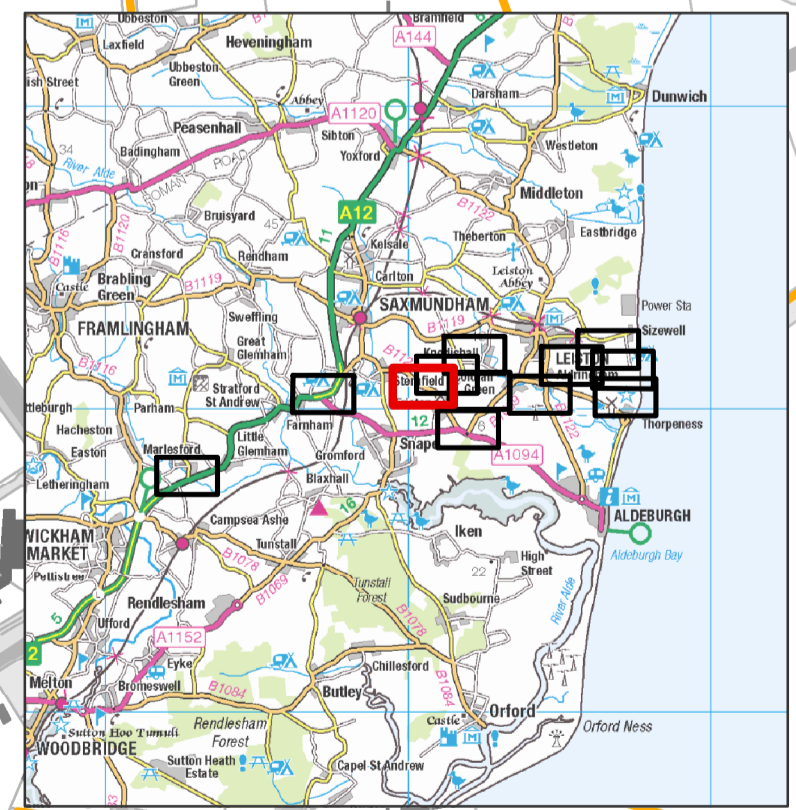
Sheet Number: Sheet 8 of 12

Drg No	EA1N-DEV-DRG-IBR-001047	
Rev	2	British National Grid OSGB36
Date	07/12/20	
APFP Ref: 5(2) (K)		Doc ref: 2.6.1



Legend

- Order Limits
- Sheet Boundary
- Public right of way to be temporarily stopped up / diverted - start / end point
- Footpath
- Footpath to be temporarily diverted
- Restricted Byway
- Bridleway
- Indicative Proposed Temporary Diversions



8	07/12/2020	AB	Eighth Issue.
7	26/11/2020	AB	Seventh Issue.
6	09/09/2019	AB	Sixth Issue.
Rev	Date	By	Comment

Prepared: AB
 Checked: TF
 Approved: FM

1:2,500
 Scale @ A1

0 50 100 200 Metres

Source: © Suffolk County Council, 2020. © Crown copyright and database rights 2020. Ordnance Survey 0100031673.
 This map has been produced to the latest known information at the time of issue, and has been produced for your information only. Please consult with the SPR GIS team to ensure the content is still current before using the information contained on this map.
 To the fullest extent permitted by law, we accept no responsibility or liability (whether in contract, tort (including negligence) or otherwise in respect of any errors or omissions in the information contained in the map and shall not be liable for any loss, damage or expense caused by such errors or omissions.

East Anglia ONE North Offshore Wind Farm

Temporary Stopping up of Public Rights of Way Plan
 Sheet Number: Sheet 9 of 12

Drg No	EA1N-DEV-DRG-IBR-001047	
Rev	2	British National Grid OSGB36
Date	07/12/20	
APFP Ref: 5(2) (K)		Doc ref: 2.6.1



Legend

- Order Limits
- Sheet Boundary
- Footpath
- Restricted Byway

8	07/12/2020	AB	Eighth Issue.		
7	26/11/2020	AB	Seventh Issue.	Prepared:	AB
6	09/09/2019	AB	Sixth Issue.	Checked:	TF
Rev	Date	By	Comment	Approved:	FM

1:2,500
Scale @ A1

0 50 100 200 Metres

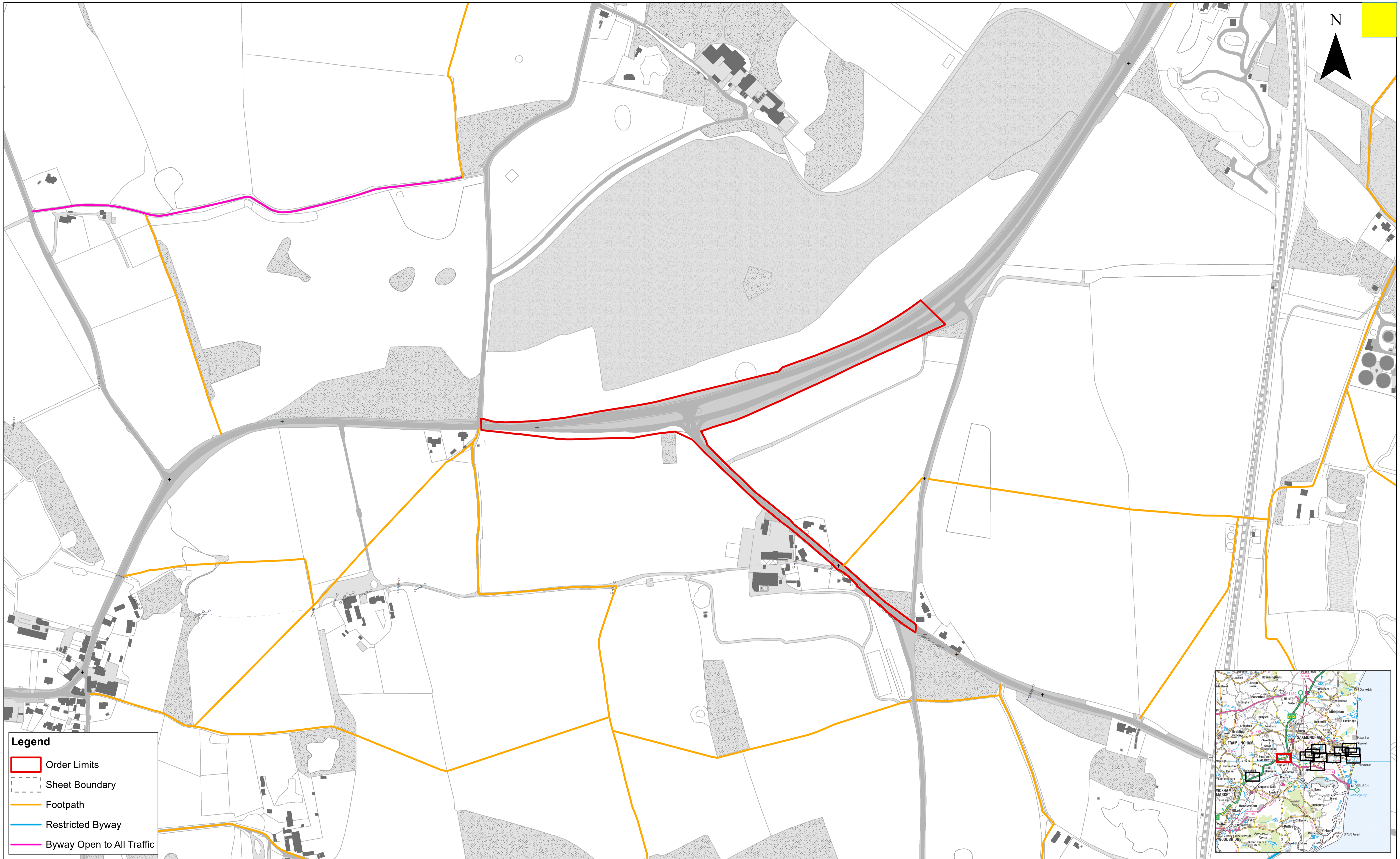
Source: © Suffolk County Council, 2020. © Crown copyright and database rights 2020. Ordnance Survey 0100031673.
This map has been produced to the latest known information at the time of issue, and has been produced for your information only. Please consult with the SPR GIS team to ensure the content is still current before using the information contained on this map. To the fullest extent permitted by law, we accept no responsibility or liability (whether in contract, tort (including negligence) or otherwise) in respect of any errors or omissions in the information contained in the map and shall not be liable for any loss, damage or expense caused by such errors or omissions.

East Anglia ONE North Offshore Wind Farm

Temporary Stopping up of Public Rights of Way Plan
Sheet Number: Sheet 10 of 12

Drg No	EA1N-DEV-DRG-IBR-001047	
Rev	2	British National Grid OSGB36
Date	07/12/20	
APFP Ref: 5(2) (K)		Doc ref: 2.6.1





Legend

- Order Limits
- Sheet Boundary
- Footpath
- Restricted Byway
- Byway Open to All Traffic



8	07/12/2020	AB	Eighth Issue.		
7	26/11/2020	AB	Seventh Issue.	Prepared:	AB
6	09/09/2019	AB	Sixth Issue.	Checked:	TF
Rev	Date	By	Comment	Approved:	FM

1:2,500
Scale @ A1

0 50 100 200 Metres

Source: © Suffolk County Council, 2020. © Crown copyright and database rights 2020. Ordnance Survey 0100031673.
This map has been produced to the latest known information at the time of issue, and has been produced for your information only. Please consult with the SPR GIS team to ensure the content is still current before using the information contained on this map. To the fullest extent permitted by law, we accept no responsibility or liability (whether in contract, tort (including negligence) or otherwise in respect of any errors or omissions in the information contained in the map and shall not be liable for any loss, damage or expense caused by such errors or omissions.

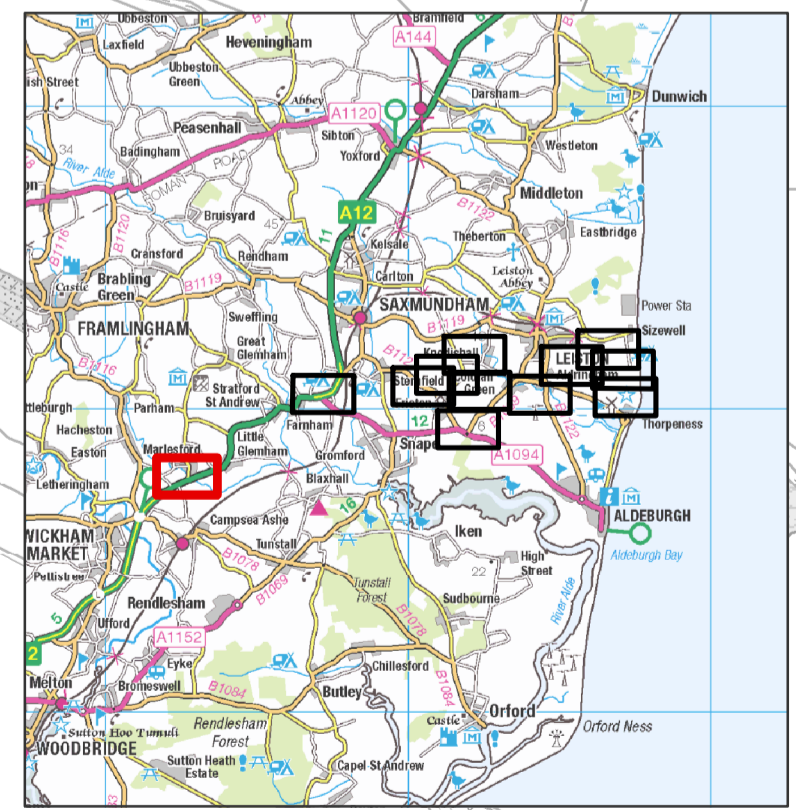
East Anglia ONE North Offshore Wind Farm
Temporary Stopping up of Public Rights of Way Plan
Sheet Number: Sheet 11 of 12

Drg No	EA1N-DEV-DRG-IBR-001047	
Rev	2	British National Grid OSGB36
Date	07/12/20	
APFP Ref: 5(2) (K)		Doc ref: 2.6.1



Legend

- Order Limits
- Sheet Boundary
- Public right of way to be temporarily stopped up / diverted - start / end point
- Footpath
- Footpath to be temporarily diverted
- Indicative Proposed Temporary Diversions



8	07/12/2020	AB	Eighth Issue.		
7	26/11/2020	AB	Seventh Issue.	Prepared:	AB
6	09/09/2019	AB	Sixth Issue.	Checked:	TF
Rev	Date	By	Comment	Approved:	FM

1:2,500
Scale @ A1

0 50 100 200 Metres

Source: © Suffolk County Council, 2020. © Crown copyright and database rights 2020. Ordnance Survey 0100031673.
This map has been produced to the latest known information at the time of issue, and has been produced for your information only. Please consult with the SPR GIS team to ensure the content is still current before using the information contained on this map. To the fullest extent permitted by law, we accept no responsibility or liability (whether in contract, tort (including negligence) or otherwise in respect of any errors or omissions in the information contained in the map and shall not be liable for any loss, damage or expense caused by such errors or omissions.

East Anglia ONE North Offshore Wind Farm
Temporary Stopping up of Public Rights of Way Plan
 Sheet Number: Sheet 12 of 12

Drg No	EA1N-DEV-DRG-IBR-001047	
Rev	2	British National Grid OSGB36
Date	07/12/20	
APFP Ref: 5(2) (K)		Doc ref: 2.6.1